




Welcome to Dinner Plain.

Overleaf is an orienteering map showing all the features of our alpine village you can see as you walk or run around.

Orienteering is a great exercise for the whole family which you can explore and complete during your stay. Throughout the village landscape 10 orienteering markers have been placed looking like this  , for you to find with the assistance of , and shown on the map like this  5


They are all numbered and are fixed on to a feature such as a wall , fence or tree.

Your objective is to find all 10 markers, either in any order you like ,or as a set course from numbers 1 to 10 in order ,starting and finishing at the point marked by the triangle. 

Each markers location is described below, ie fence corner, etc.

Use the map overleaf and descriptions below to find all of the markers of this orienteering course.

GOOD LUCK!

 **START**

 **1. pole**

 **2. tree, cnr building**

 **3. post**

 **4. tree by rock**

 **5. tree by path**

 **6. tree by path**

 **7. tree by road**

 **8. post at corner**

 **9. SW corner of building**

 **10. tree by building**

 **FINISH**

Part of the " MOUNTAIN ADVENTURE FESTIVAL"

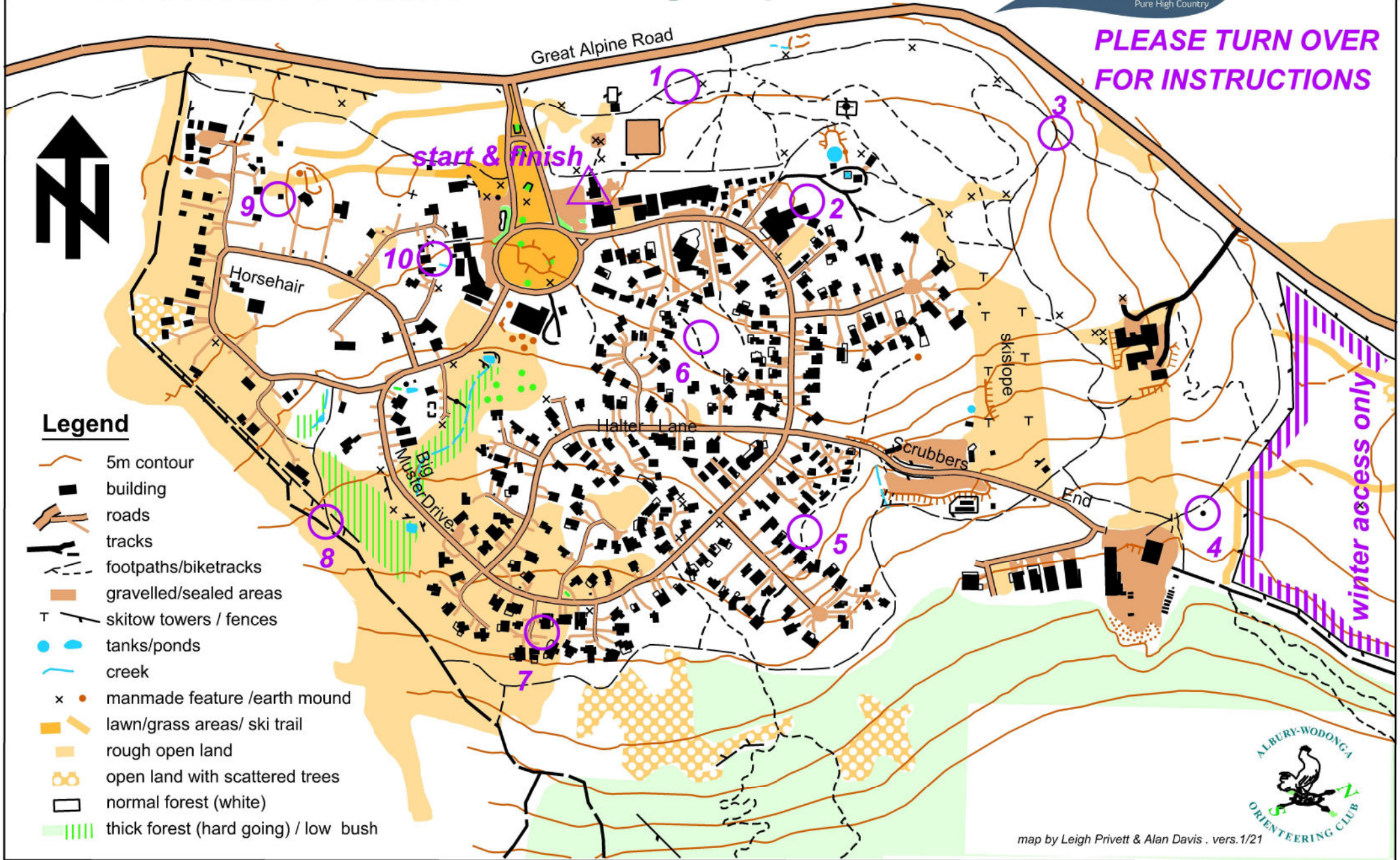
Find more hikes in and around Dinner Plain at www.visitdinnerplain.com.au/hiking



Dinner Plain Orienteering map



PLEASE TURN OVER FOR INSTRUCTIONS



Legend

- 5m contour
- building
- roads
- tracks
- footpaths/biketracks
- gravelled/sealed areas
- skitow towers / fences
- tanks/ponds
- creek
- manmade feature / earth mound
- lawn/grass areas/ ski trail
- rough open land
- open land with scattered trees
- normal forest (white)
- thick forest (hard going) / low bush



map by Leigh Privett & Alan Davis . vers. 1/21